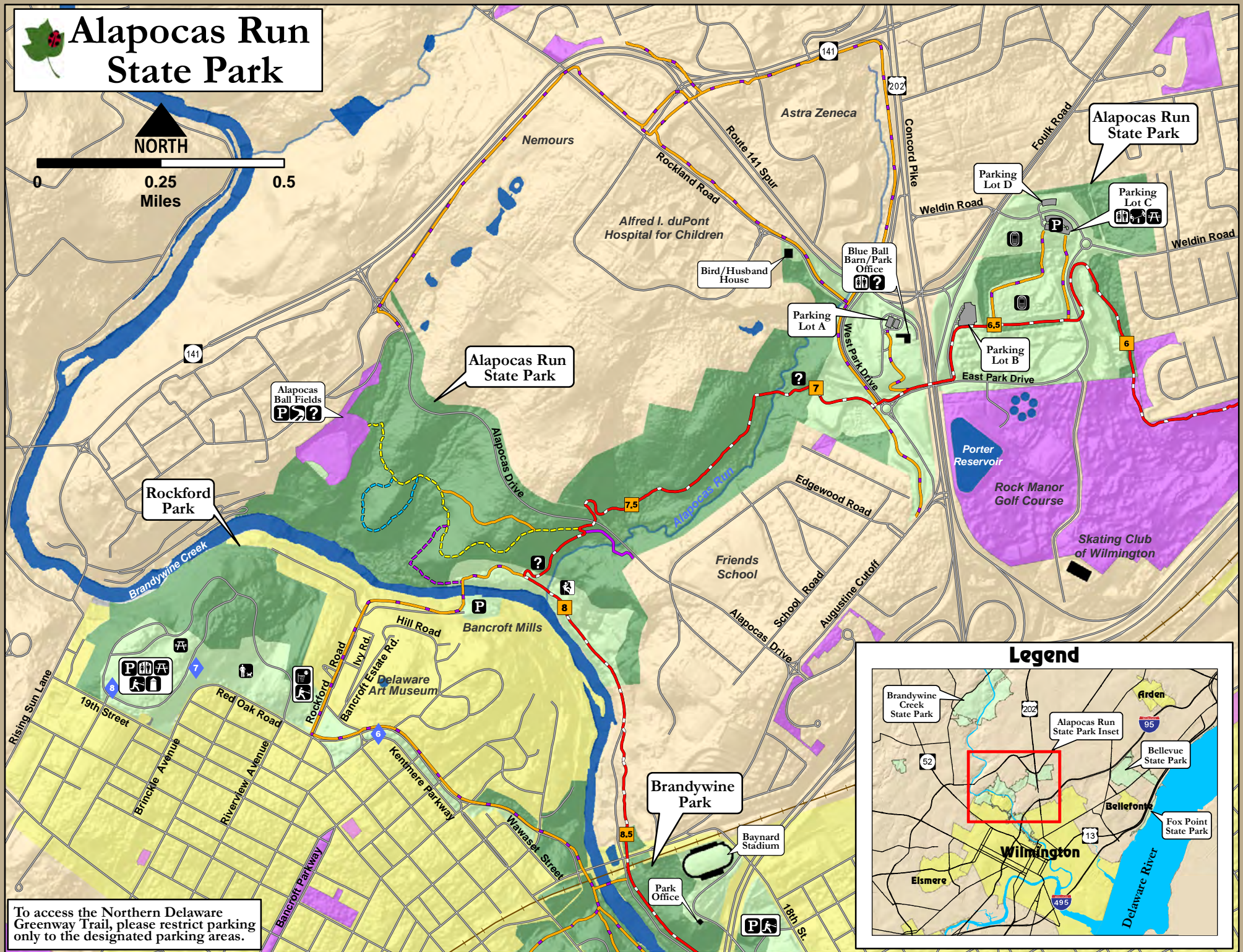
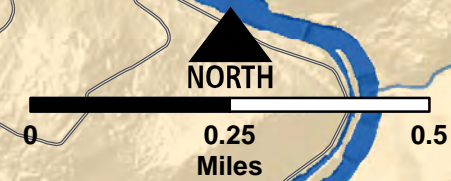
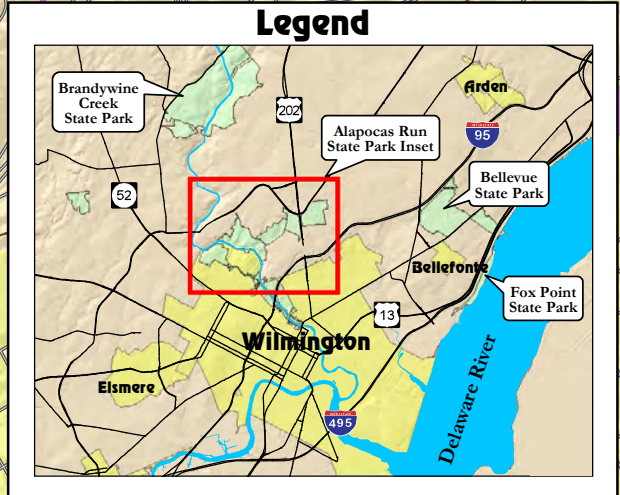


# Alapocas Run State Park




To access the Northern Delaware Greenway Trail, please restrict parking only to the designated parking areas.



# Alapocas Run State Park

## Legend

- |   |   |
|---|---|
|  Open Park Land                 |  Parking                   |
|  Wooded Park Land               |  Information Kiosk         |
|  City of Wilmington             |  Restrooms                 |
|  County/Municipal Lands         |  Picnic Tables             |
|  Water                          |  Multi-Use Athletic Fields |
|  Railroad                       |  Baseball Fields           |
|  Mile Markers                   |  Basketball Courts         |
| <b>Monuments</b>  |  Can-Do Playground         |
|  Thomas Bayard Memorial         |  Rock Climbing             |
|  Bancroft Memorial              |  Off Leash Dog Area        |
|  Adm. Samuel F. DuPont Monument |  Trail Head                |
|   |  Rockford Tower            |



## Contact Information



Blue Ball Barn/Alapocas Office: (302) 577-1164  
 1914 West Park Dr  
 Wilmington, DE 19803  
 Zoo Office: (302) 571-7788  
 Brandywine Park Office: (302) 577-7020  
[www.destateparks.com](http://www.destateparks.com)



**Department of Natural Resources  
 and Environmental Control  
 Division of Parks and Recreation**




## Trails and Permitted Uses

- |   |   |  |  |
|---|---|--|--|
|  Alapocas Woods Trail (0.7 mi.) |  |  Northern Delaware Greenway Trail/<br>East Coast Greenway | <br> |
|  Upper Reach Trail (0.2 mi.)    |  |  Sidewalk or Pathway                                      | <br> |
|  Pawpaw Loop (0.3 mi.)          |  |  |  |
|  Unnamed Trail (0.2 mi.)        |  |  |  |


## Trail Descriptions

### Alapocas Woods Trail

Trail Width	Surface Type	Trail Grade	Accessible
Avg 3 Feet Min 2 Feet	Packed Earth	Avg 6% Max 20%	 - No


This forested trail offers varying terrain over packed earth and rocky surfaces. Follow the side trails to explore more of Alapocas woods or take the Northern Delaware Greenway Trail for a longer hike.

### Pawpaw Loop

Trail Width	Surface Type	Trail Grade	Accessible
Avg 3 Feet Min 2 Feet	Packed Earth	Avg 6% Max 22%	 - No

This side loop off the Alapocas Woods Trail offers varying terrain over packed earth and rocky surfaces. This forested trail provides more opportunities to explore the beautiful Alapocas Woods.

### Northern Delaware Greenway Trail

Trail Width	Surface Type	Trail Grade	Accessible
Avg 8 Feet Min 5 Feet	Paved Packed Earth	Avg 5% Max 20%	 - Yes

This 10.4 mile shared-use trail spans northeast New Castle County with portions traversing several state and county parks. Through Alapocas Run State Park, the trail is mostly paved with a portion through Alapocas Woods consisting of crushed stone with fines. An additional section of trail connecting Alapocas Run State Park with Brandywine Park has steep slopes and a loose stone surface. Cyclist should walk their bikes through this 0.3 mile section of trail. In Alapocas Run State Park, the Northern Delaware Greenway Trail is accessible from the Blue Ball Barn parking lot and from parking lots off East Park Drive.

### East Coast Greenway

The East Coast Greenway is an urban trail system linking local trails to form a 3,000 mile continuous route from Maine to Florida. This multi-use trail spans 16 states and links 25 major cities. In Delaware, the East Coast Greenway crosses through northern New Castle County passing through Newark and the city of Wilmington. Near Wilmington, the trail follows the entire alignment of the Northern Delaware Greenway Trail.